

**FOREST ORDER****USDA FOREST SERVICE  
PIKE AND SAN ISABEL NATIONAL FORESTS  
CIMARRON AND COMANCHE NATIONAL GRASSLANDS****Occupancy and Use Restrictions  
Manufactured Target Requirement**

Pursuant to 16 United States Code (U.S.C.) § 551 and 36 Code of Federal Regulations (C.F.R.) § 261.50(a) and (b), the following act is prohibited on all National Forest System lands open to target shooting within the Pike and San Isabel National Forests and the Cimarron and Comanche National Grasslands, as described below (the "Restricted Area") and on all roads and trails located within the Restricted Area (the "Restricted Roads and Trails"). The Restricted Area and the Restricted Roads and Trails are located in the states of Colorado and Kansas, as depicted on the attached maps, which are hereby incorporated into the Order as Exhibits A and B.

The purpose of this Order is for the protection of public health and safety, and resource protection.

**PROHIBITION:**

- Discharging a firearm, air rifle, or gas gun unless shooting at cardboard targets, paper targets, manufactured metallic targets (metal targets specifically designed for firearms), manufactured thrown-type clay targets (clay pigeons), manufactured polymer ground-bouncing or self-healing firearm targets, or empty metal cans, 16 ounces or less in size. 36 C.F.R. § 261.58(m).


**EXEMPTIONS:**

Pursuant to 36 Code of Federal Regulations (C.F.R.) § 261.50(e), the following persons are exempt from this order:

1. Persons with a USDA Forest Service permit specifically authorizing the otherwise prohibited act or omission.
2. Any federal, state, or local officer, or member of an organized rescue or fire fighting force, in the performance of any official duty.
3. Any person possessing a valid Colorado hunting license who is lawfully involved in hunting or harvesting game in accordance with Colorado law.
4. Any person discharging a paintball or air soft gun in a manner that is in compliance with 36 C.F.R. § 261.10(d)

This Order shall remain in effect for one (1) year from the date signed, or until rescinded, whichever event occurs first.

Done at Pueblo, Colorado, this 3<sup>rd</sup> day of March, 2014.



JERRI MARR  
Forest Supervisor  
Pike and San Isabel National Forests,  
Cimarron and Comanche National Grasslands

Violations of these prohibitions are punishable as a Class B misdemeanor, by a fine of not more than \$5,000 for an individual or \$10,000 for an organization, or imprisonment for not more than 6 months, or both. (16 U.S.C. § 551 and 18 U.S.C. §§ 3559 and 3571).

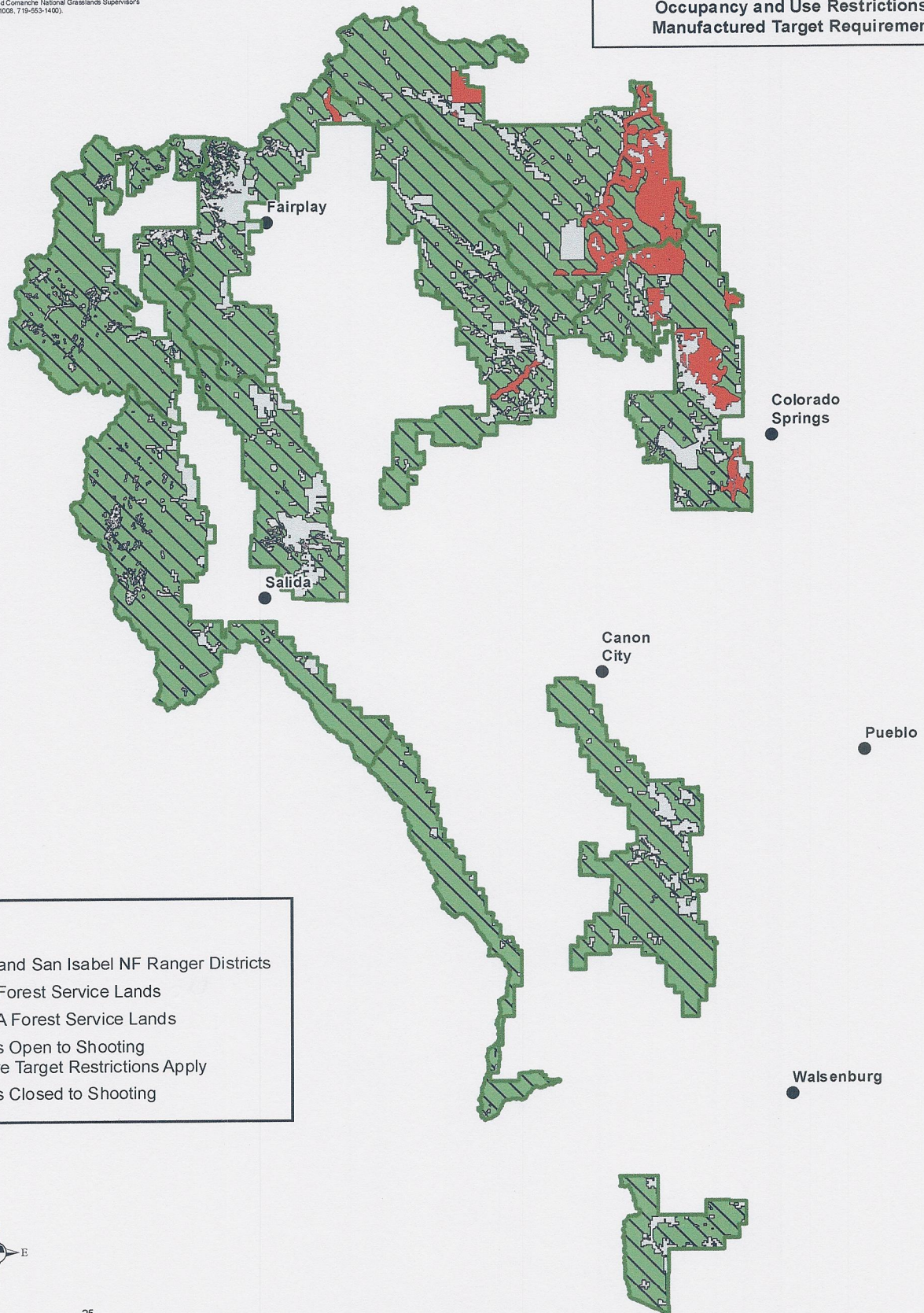


Disclaimer:  
The Forest Service uses the most current and complete data it has available. GIS data and product accuracy may vary. They may be developed from sources of differing accuracy, accurate only at certain scales, based on modeling or interpretation, incomplete while being created or revised, have represented features not in accurate geographic locations, etc. The Forest Service makes no expressed or implied warranty, including warranty of merchantability and fitness, with respect to the character, function, or capabilities of the data or their appropriateness for any user's purposes. The Forest Service reserves the right to correct, update, modify, or replace this geospatial information based on new inventories, new or revised information, and if necessary in conjunction with other federal, state or local public agencies or the public in general as required by policy or regulation. Previous recipients of the products may not be notified unless required by policy or regulation. For more information, contact the Pike and San Isabel National Forests/Cimarron and Comanche National Grasslands Supervisors' Office (2840 Kachina, Pueblo, Co 81008, 719-553-1400).

# Pike and San Isabel National Forests Order PSICC-2014-01

## Exhibit A

### Occupancy and Use Restrictions Manufactured Target Requirement



#### Legend

- Pike and San Isabel NF Ranger Districts
- Non-Forest Service Lands
- USDA Forest Service Lands
- Areas Open to Shooting
- Where Target Restrictions Apply
- Areas Closed to Shooting



0 12.5 25  
Miles

1:1,143,825



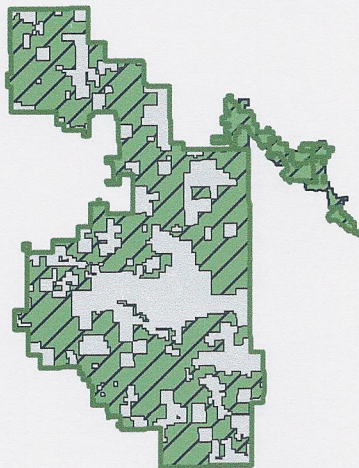
**Disclaimer:** The Forest Service uses the most current and complete data it has available. GIS data and products may vary. They may be developed from sources of different ages and may not be as current as the data from which they were developed. The Forest Service makes no expressed or implied warranty, including warranty of merchantability and fitness, with respect to the character, function, or capabilities of the data or their applications for any user's purposes. The Forest Service assumes no responsibility for any errors or omissions in the data or for any information based on new inventories, new research information, and if necessary in conjunction with other federal, state or local public agencies of the public in general as required by regulation. Various reports of the products may not be noticed or reported by the public. For more information, contact the U.S. Forest Service, San Isabel National Forest/Summit and Grand Staircase-Escalante National Monuments, San Isabel National Forest, Pueblo, CO 81008, (716-503-1400).

Cimarron and Comanche National Grasslands  
Order PSICC-2014-01

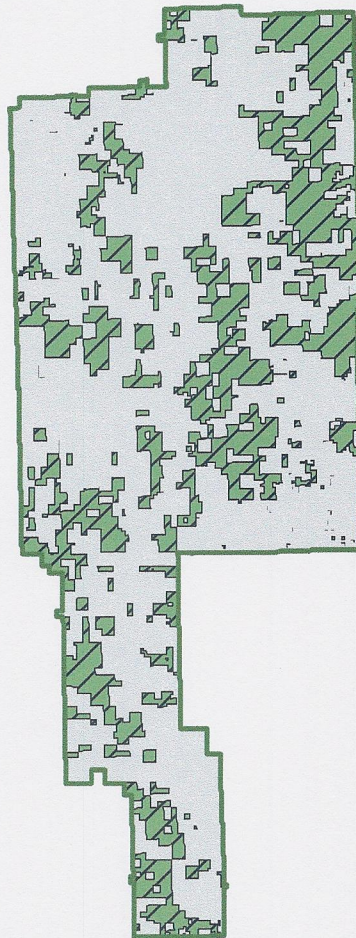
## Exhibit B

## Occupancy and Use Restrictions Manufactured Target Requirement


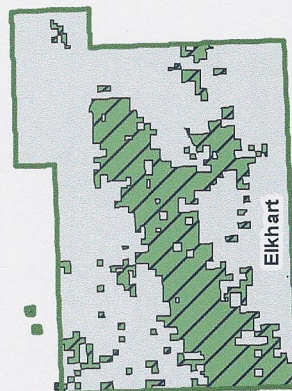
## La Junta



Springfield



Elkhart



1:898.484